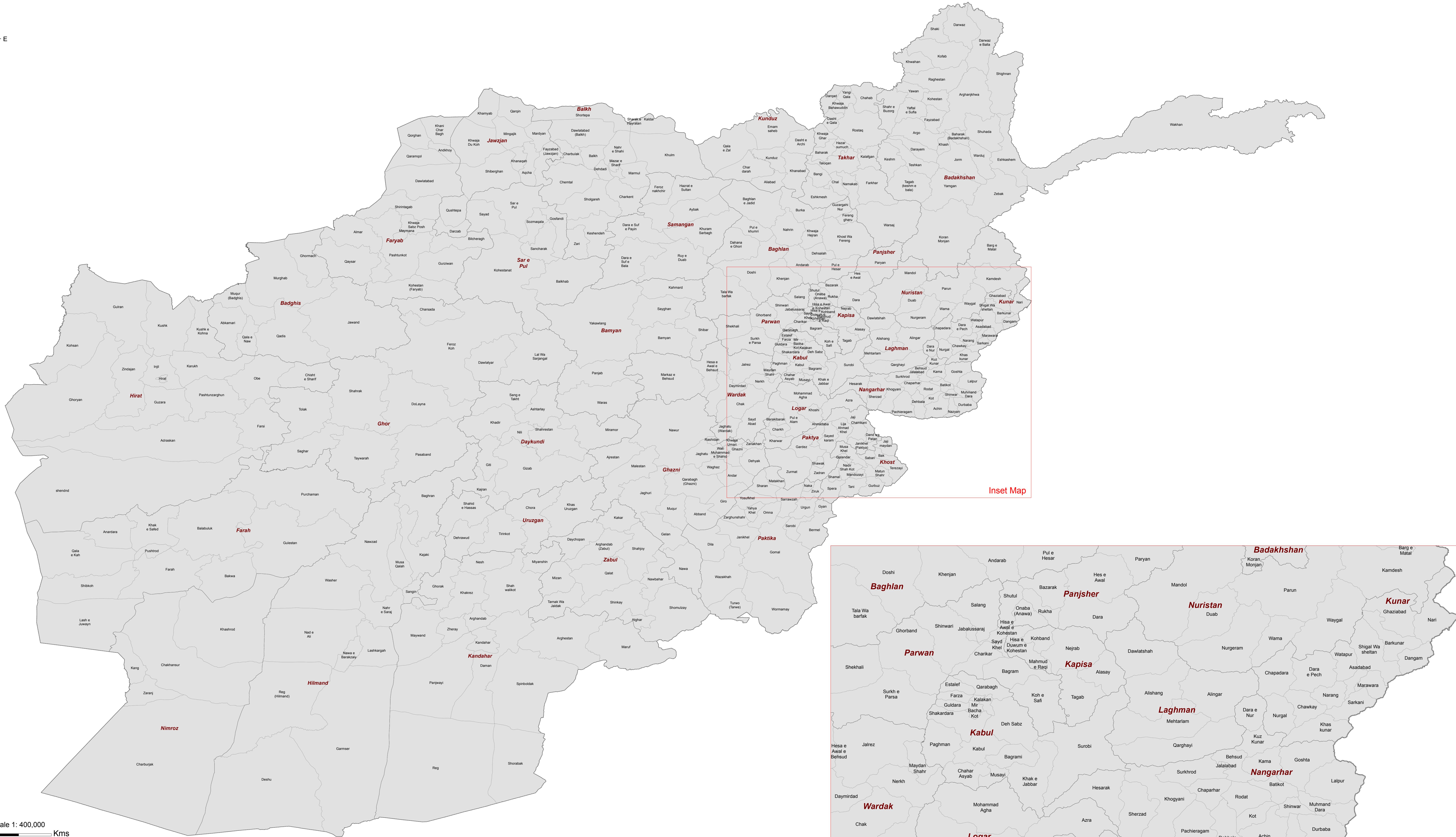
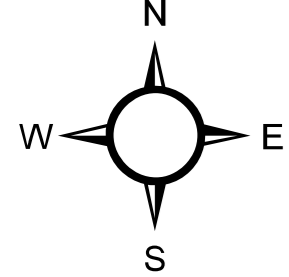


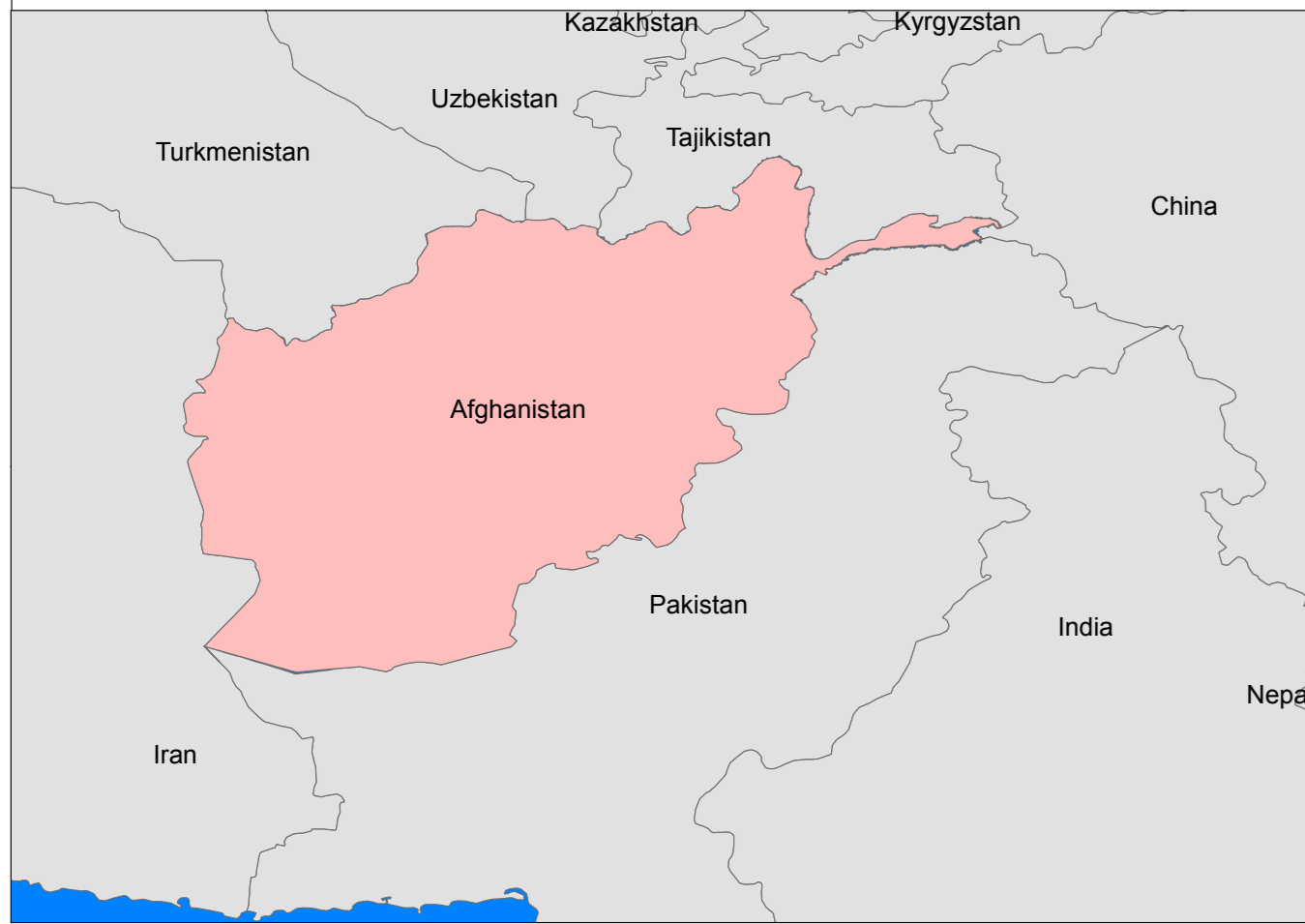
AFGHANISTAN - Provinces & Districts

Administrative map - August 2016

For Humanitarian purposes only
Production date : 30 August 2016



Reference Scale 1: 400,000
0 40 80 120 Kms



Legend

- Country boundary
- Province boundary
- District boundary

Data sources: AGCHO
Map Unit: Degree
Coordinate System: GCS WGS 1984
File: REACH_AFG_Administrative_30_Aug_2016_a0_landscape_v1
Contact: kabul.gis@acted.org

Note: Data, designations and boundaries contained on this map are not warranted to be error-free and do not imply acceptance by the REACH partners, associated, donors mentioned on this map.